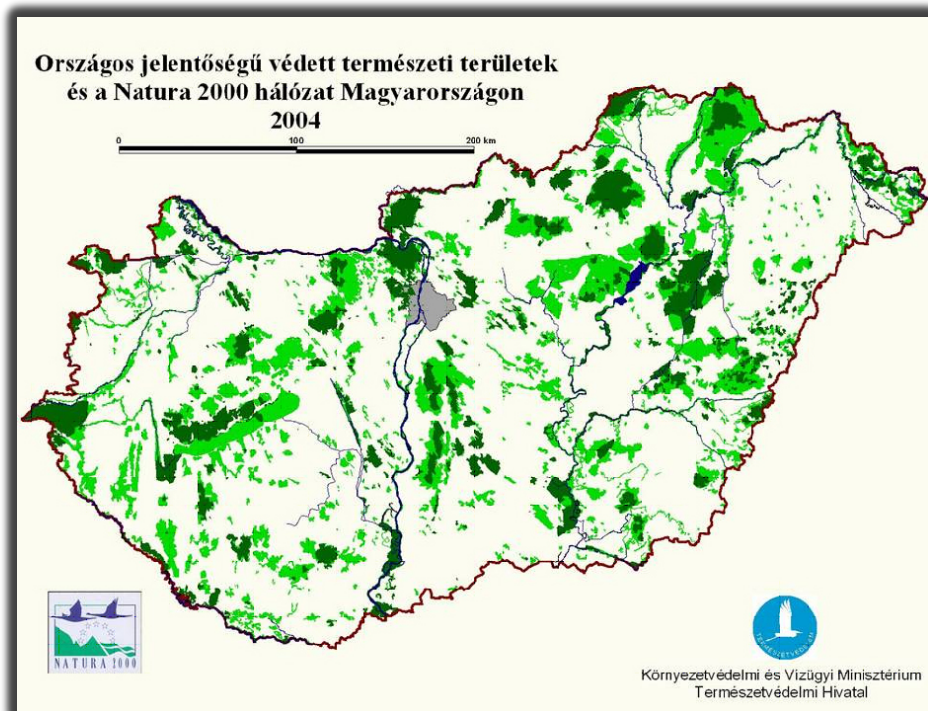


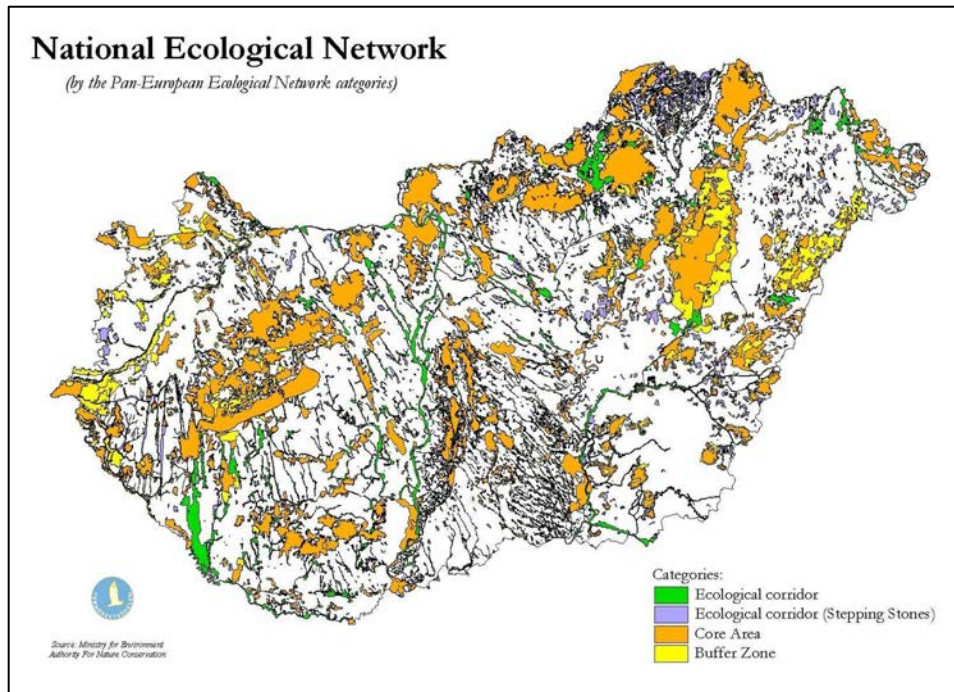
## Annex to the Workshop report: Maps for the justification of partners' scores

### 1. Hungary

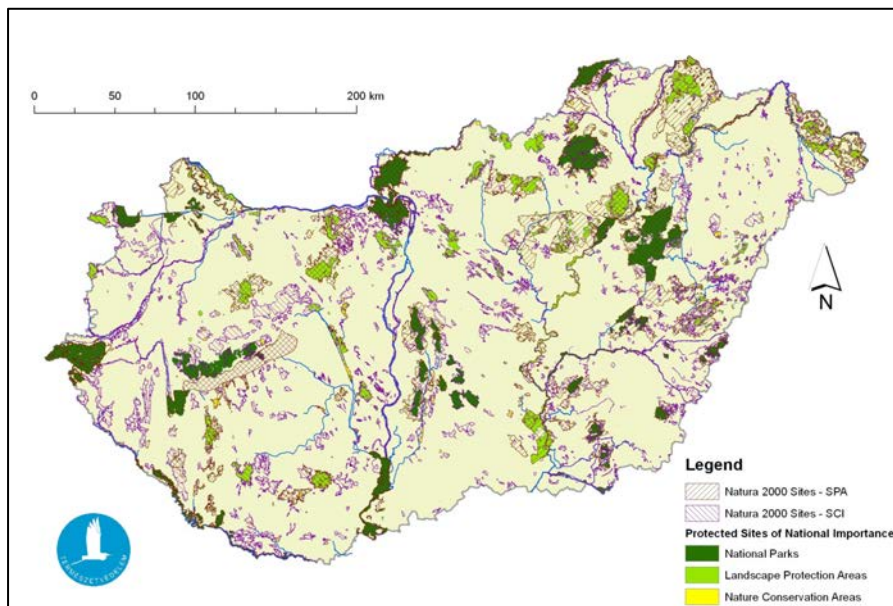
#### 1.1. The National Ecological Network, the Natura 2000 network, the network of protected areas in national law in Hungary



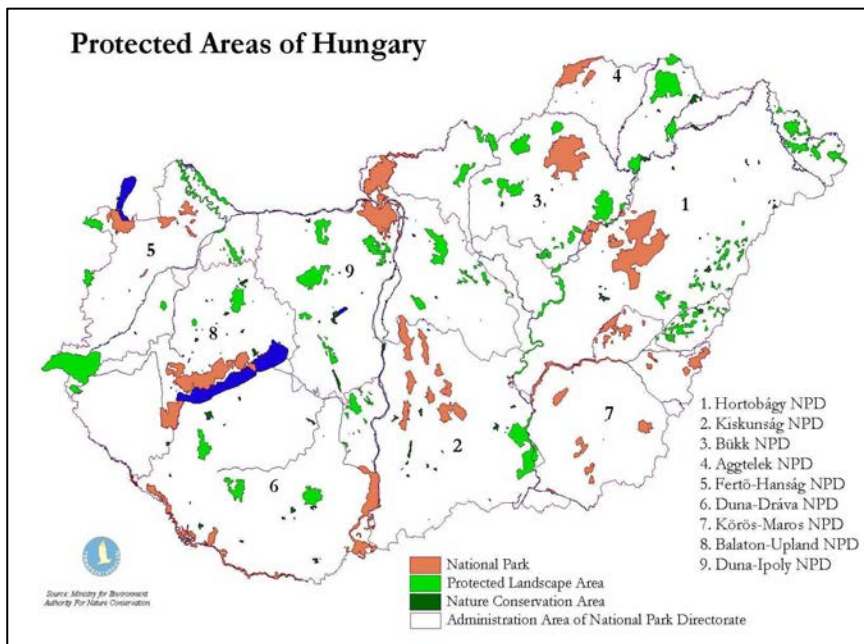
### 1.2. National Ecological Network in Hungary



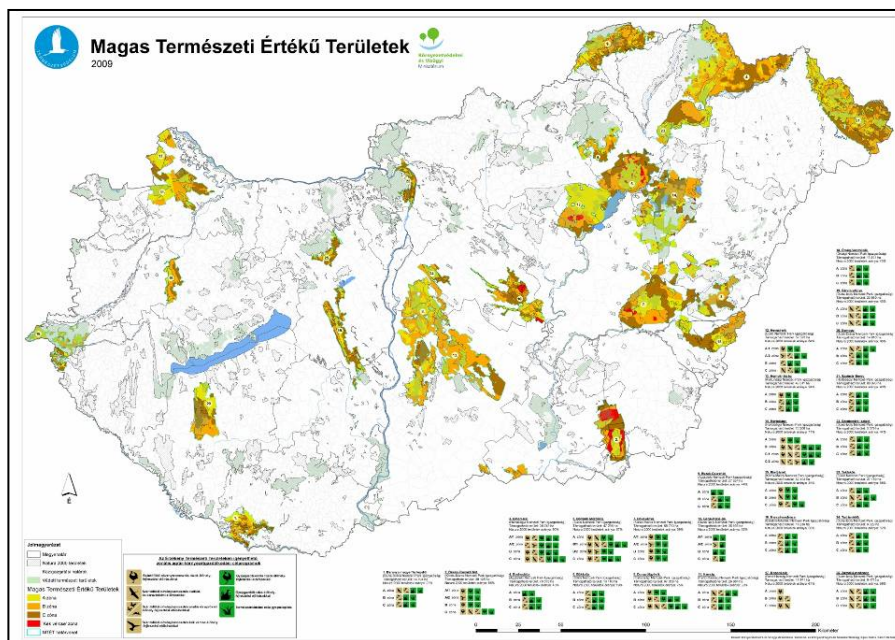
### 1.3. Natura 2000 network in Hungary



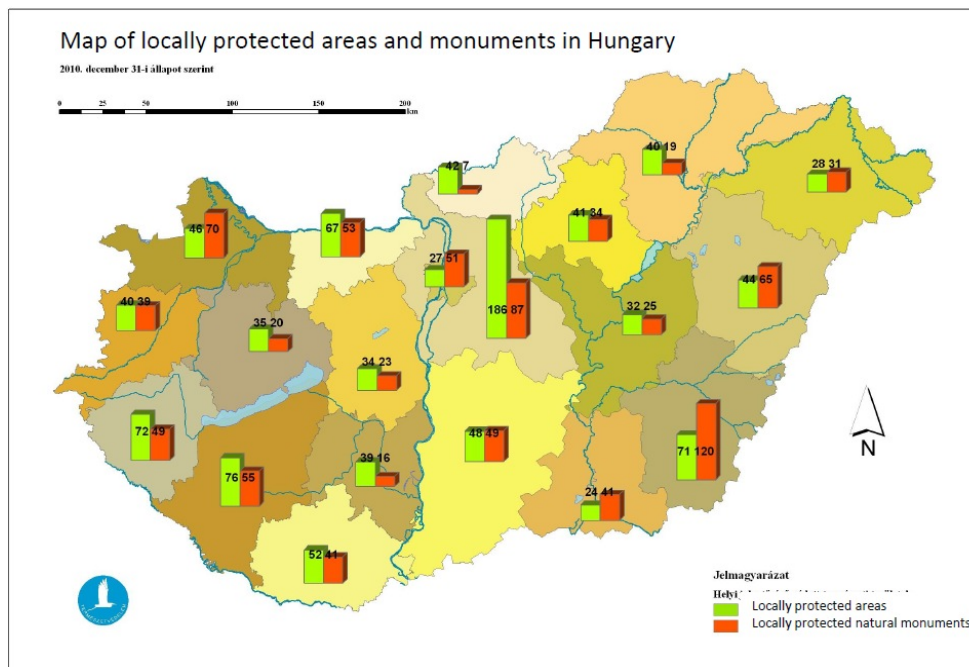
### 1.4. Network of protected areas in Hungary



### 1.5. Areas with High Natural Values in Hungary

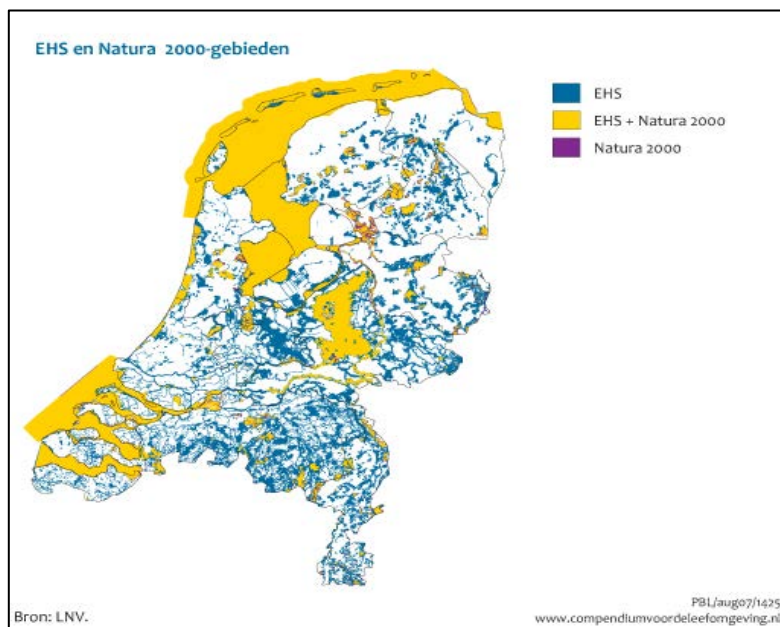


### 1.6. Map of locally protected areas and monuments in Hungary



## 2. Flevoland (NL)

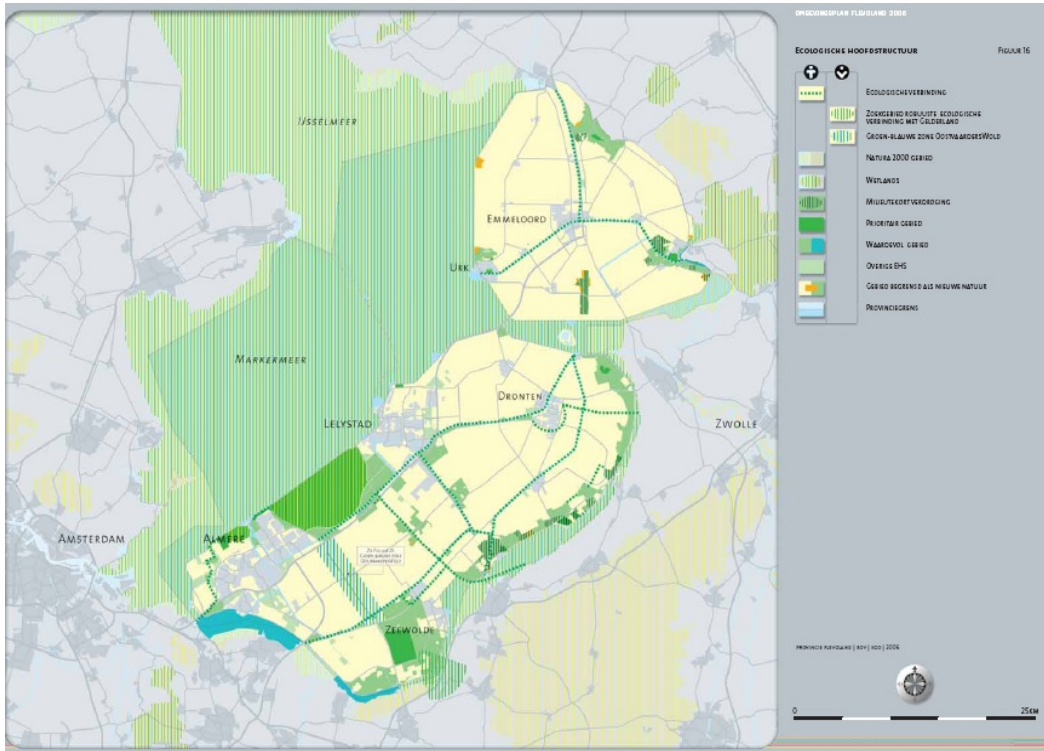
### 2.1. National Ecological Network in the Netherlands with 50 % representing Natura 2000 (yellow)



### 2.2. Ecological corridors (red) in the Netherlands to be realized for a functional coherent network for conservation of biodiversity objectives



### 2.3. Regional network of green infrastructure in the province of Flevoland

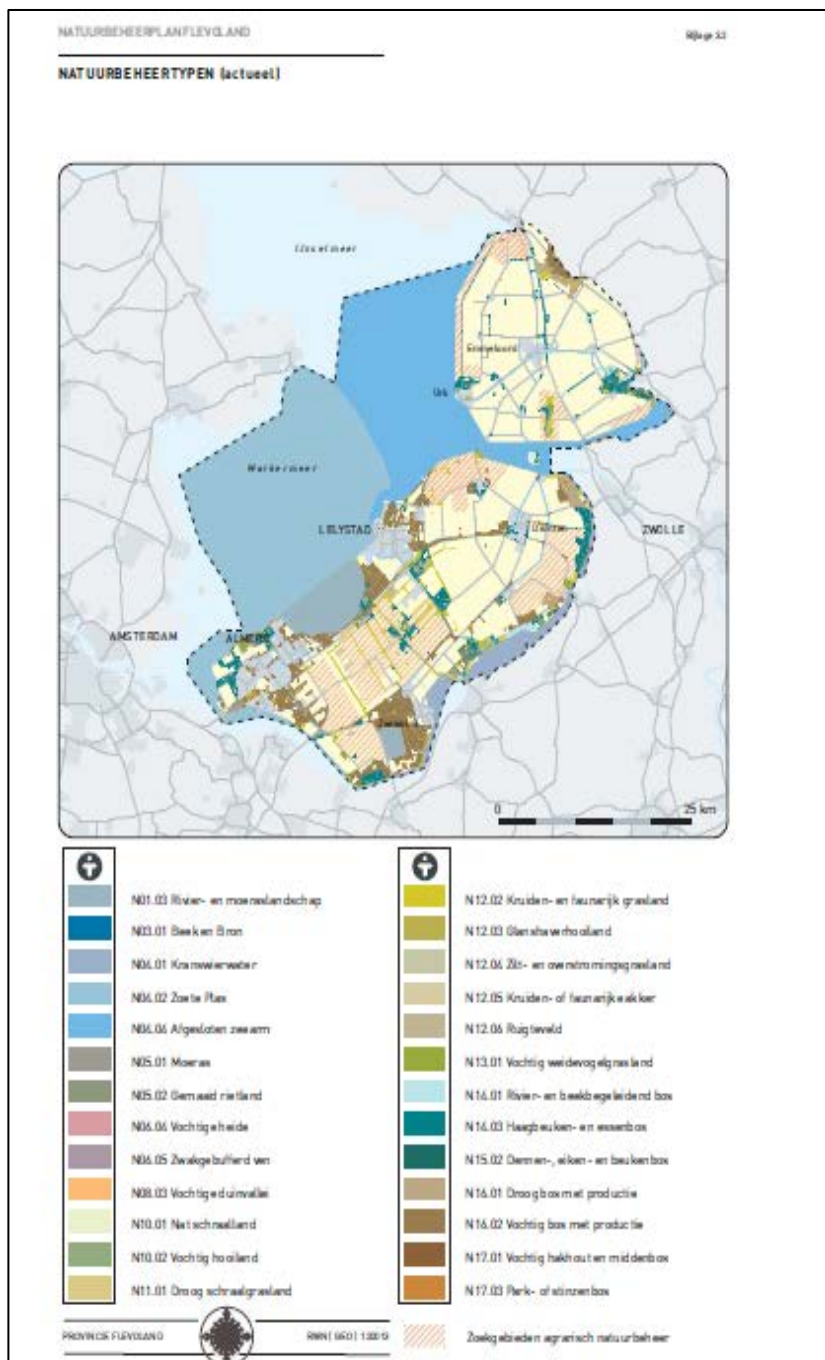


### 2.4. Example of Green Infrastructure in urban area (the city of Almere)

Ecologische structuur Almere

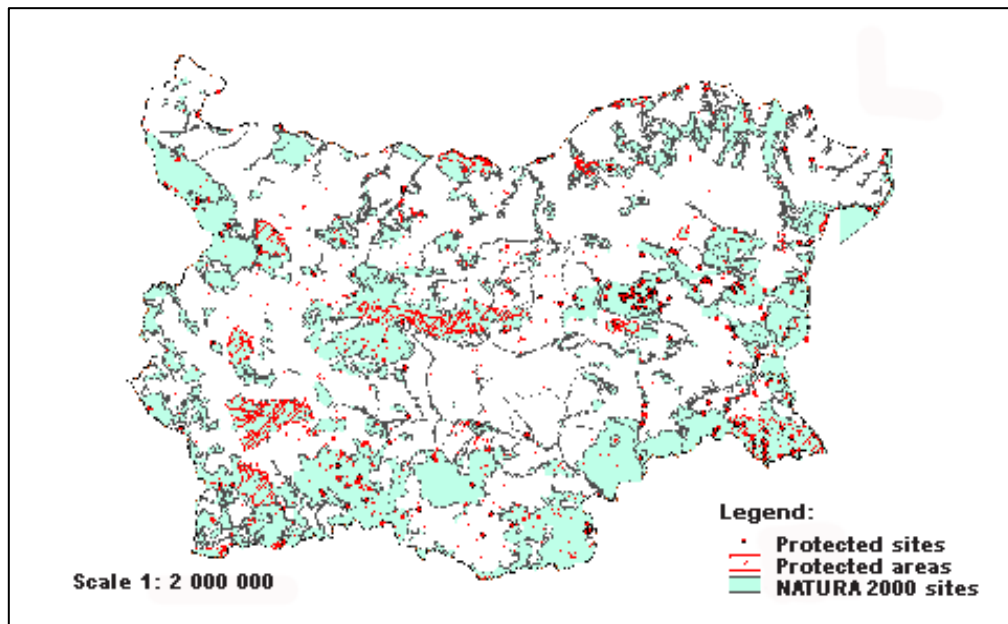


2.5. A chart with indication of financing option for various types of natural areas in Flevoland

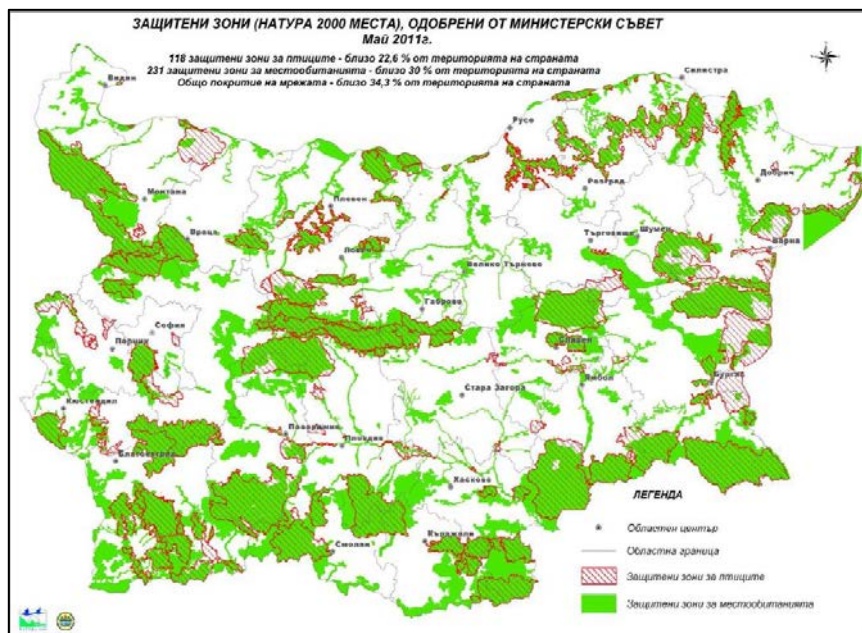


### 3. Plovdiv and Stara Zagora regions (BG)

#### 3.1. Ecological Network in Bulgaria

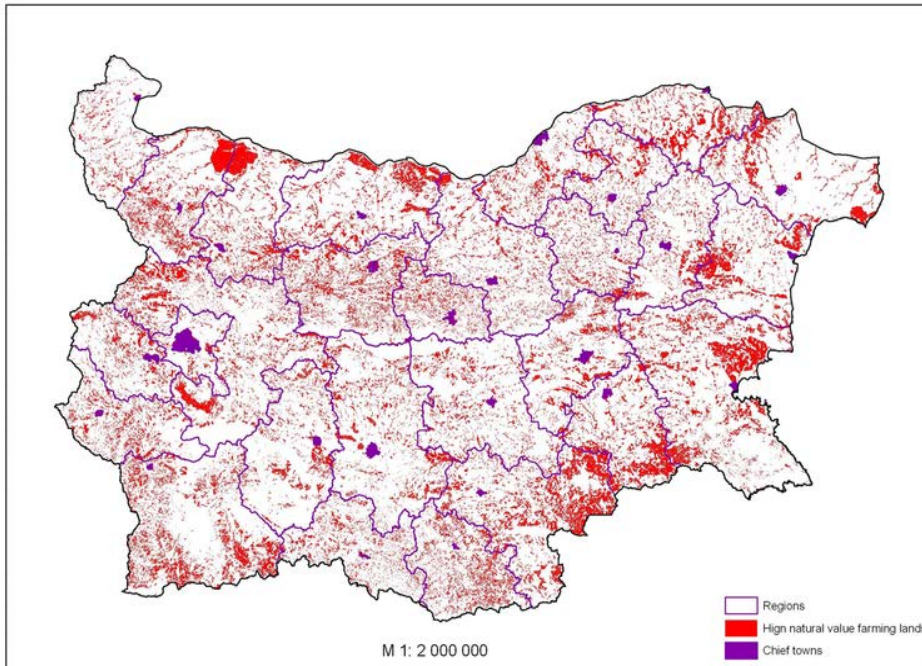


#### 3.2. Natura 2000 network in Bulgaria





### 3.3. Areas with High Natural Values in Bulgaria

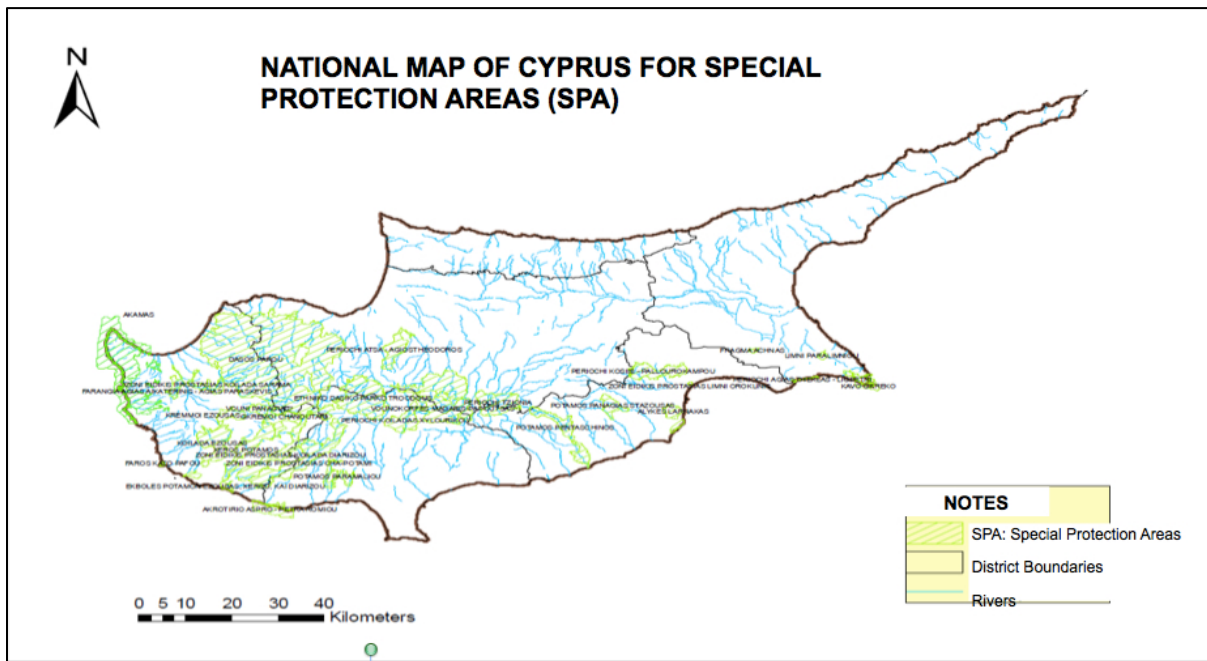


### 3.4. Protected Areas outside of Natura 2000 Network in Bulgaria (in dark green)



## 4. Cyprus

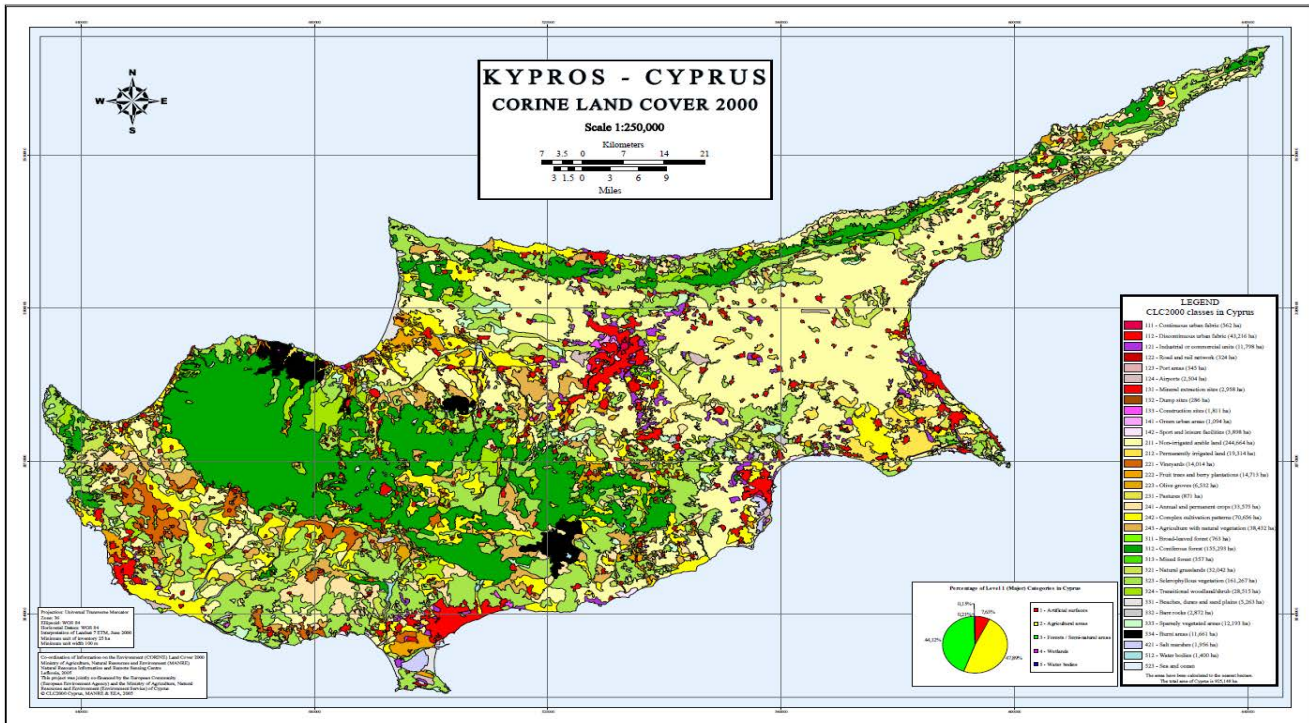
### 4.1. Natura 2000 network in Cyprus



### 4.2. Ramsar sites in Cyprus

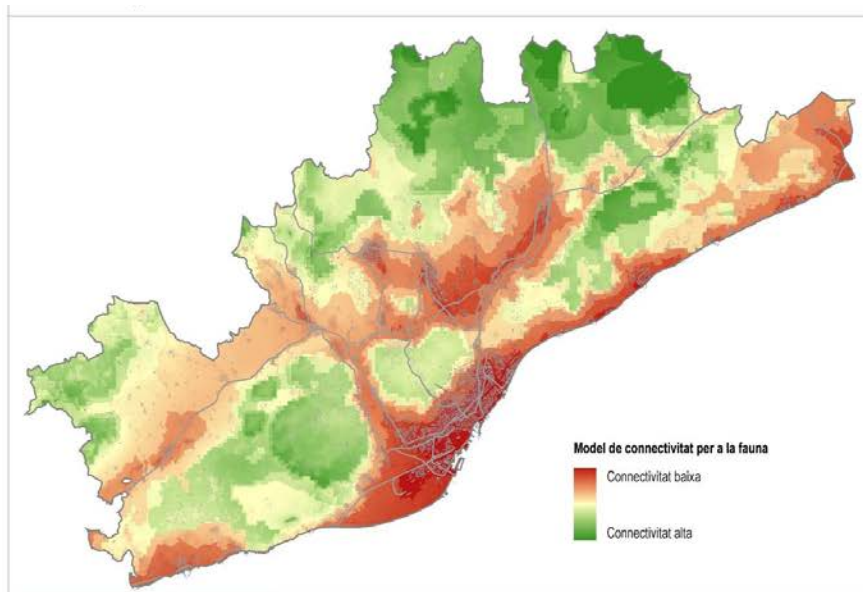


### 4.3. Sites marked in the Corine Land Cover database of Cyprus

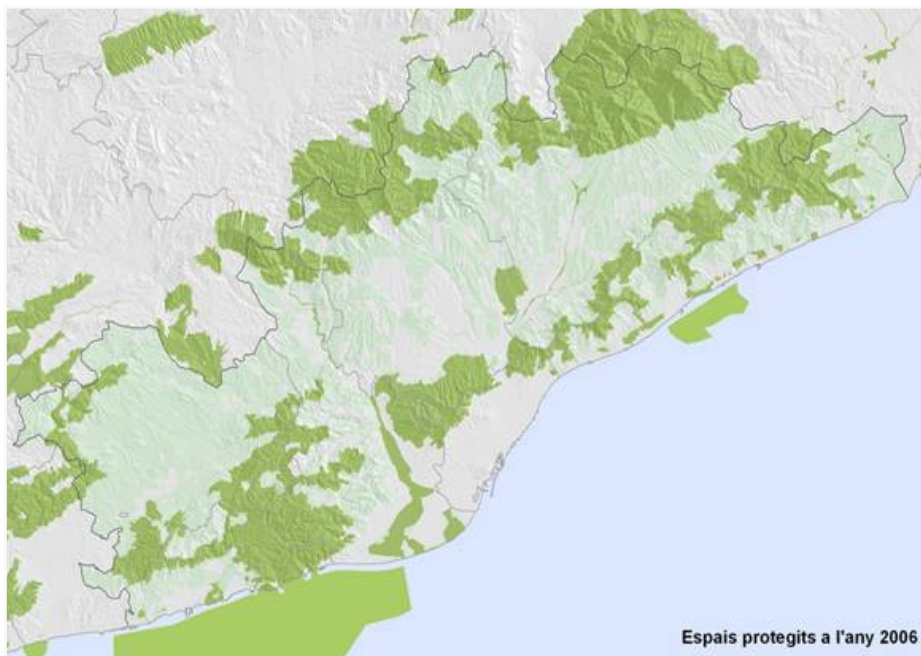


## 5. Barcelona Metropolitan Region (ES)

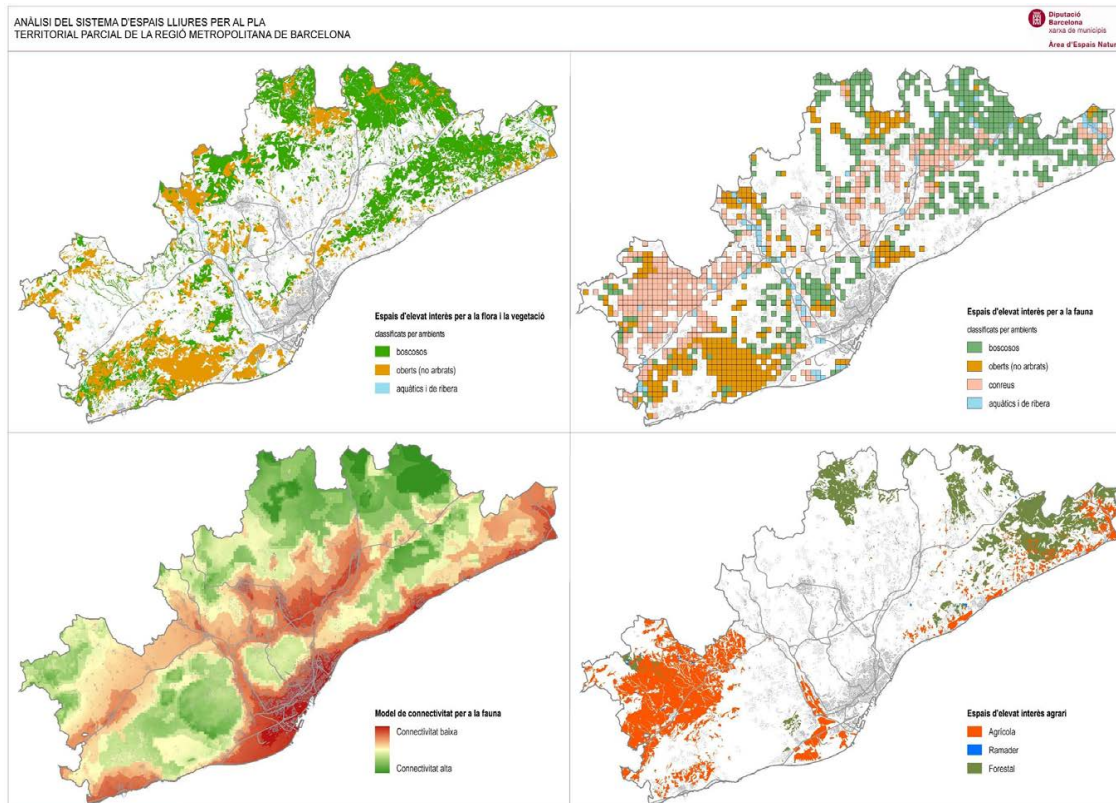
### 5.1. National Ecological Network in the Metropolitan Region of Barcelona, Spain



### 5.2. Network of Natura 2000 areas in the Metropolitan Region of Barcelona, Spain

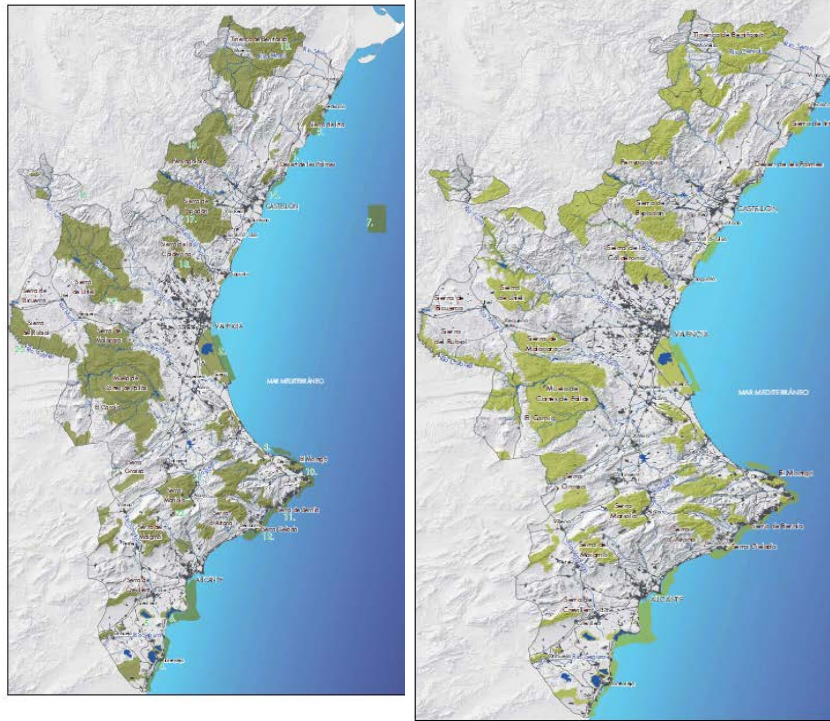


### 5.3. Areas of interest for vegetation, fauna, connectivity and farming in the Metropolitan Region of Barcelona, Spain





**6.2. Network of Natura 2000 areas in the Valencia Region, Spain (SPA and SCI)**



**6.3. Network of non urban protected areas in the Valencia Region, Spain**



**6.4. Map of forest lands in the Valencia Region, Spain**

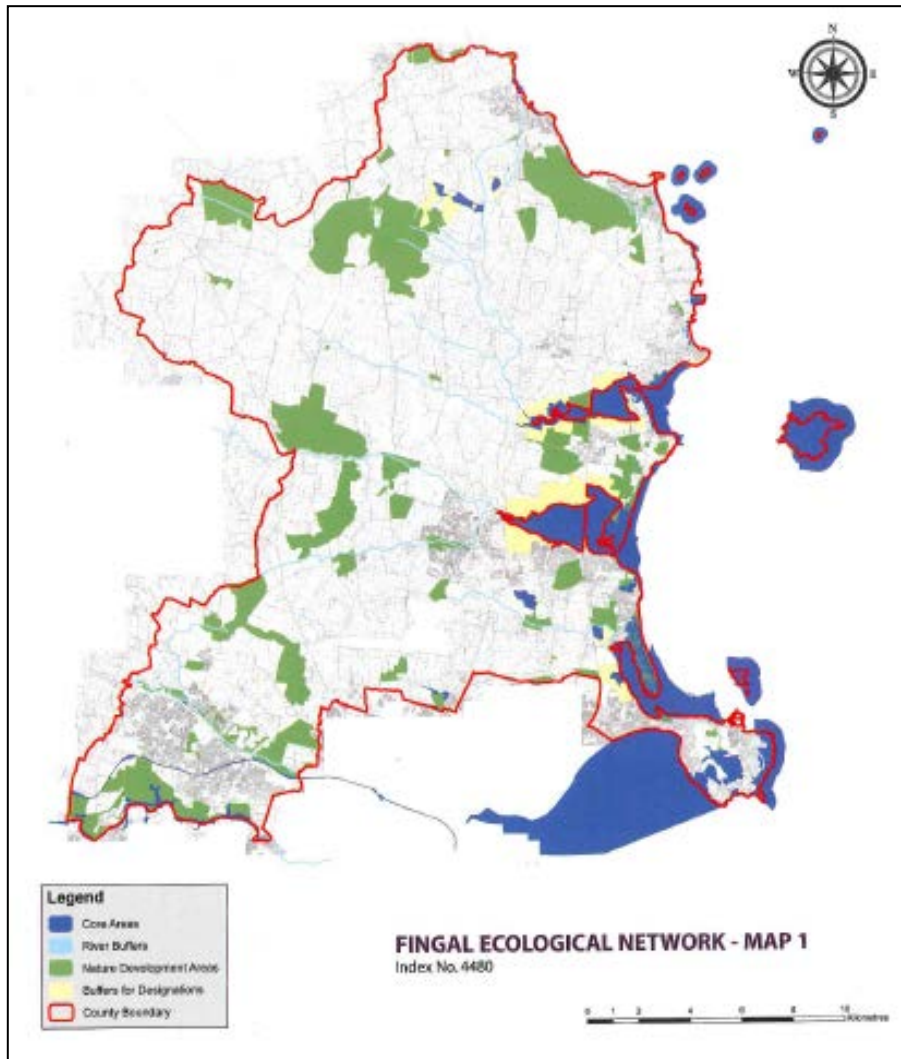


Forest land

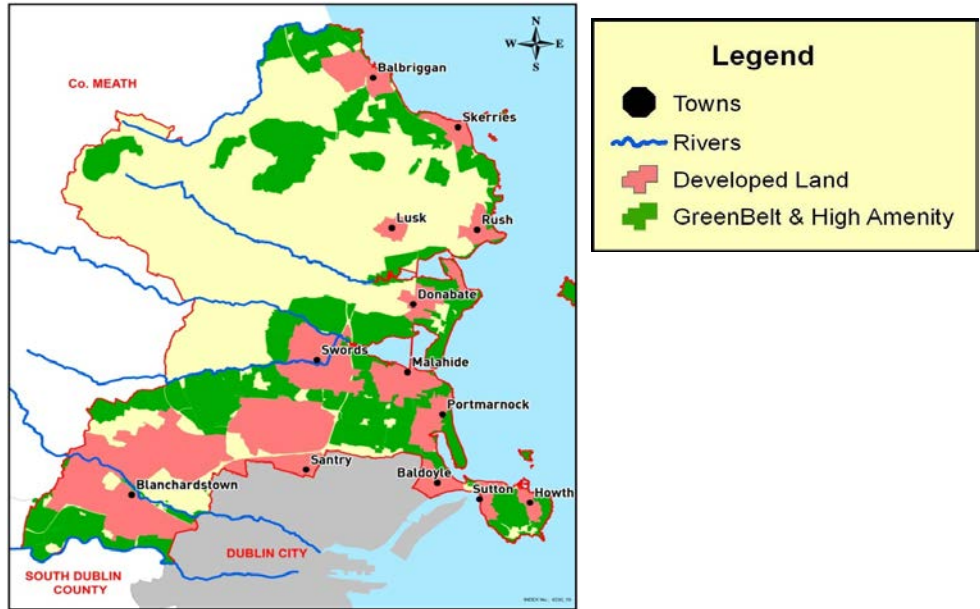


## 7. Fingal county (IR)

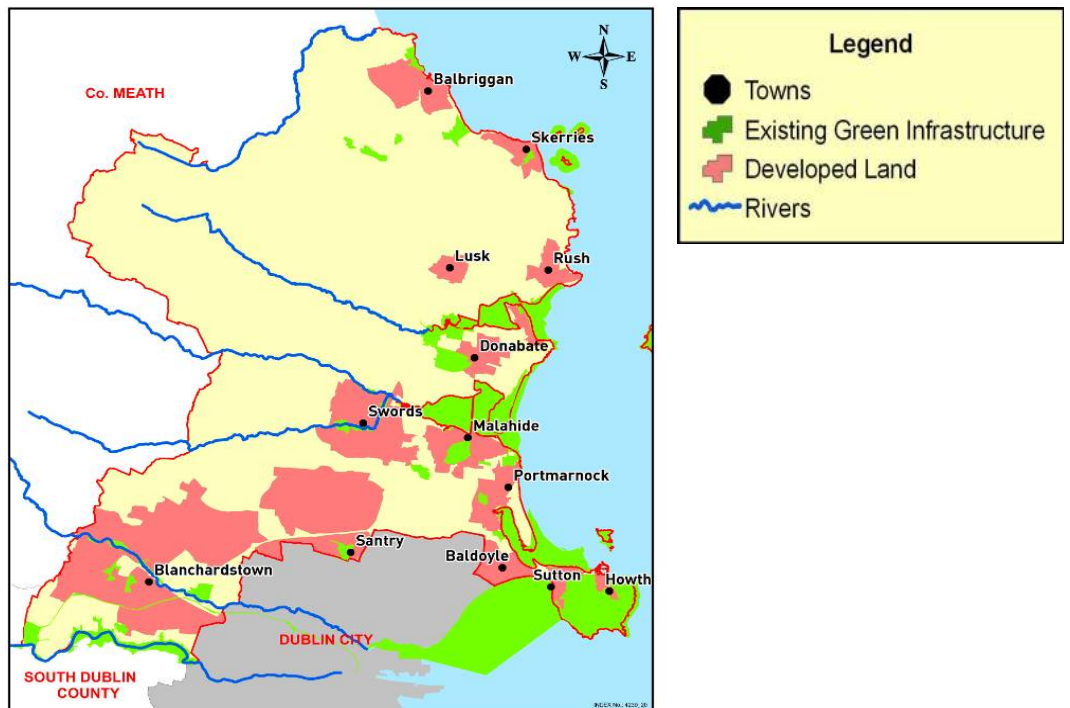
### 7.1. Ecological Network in Fingal county



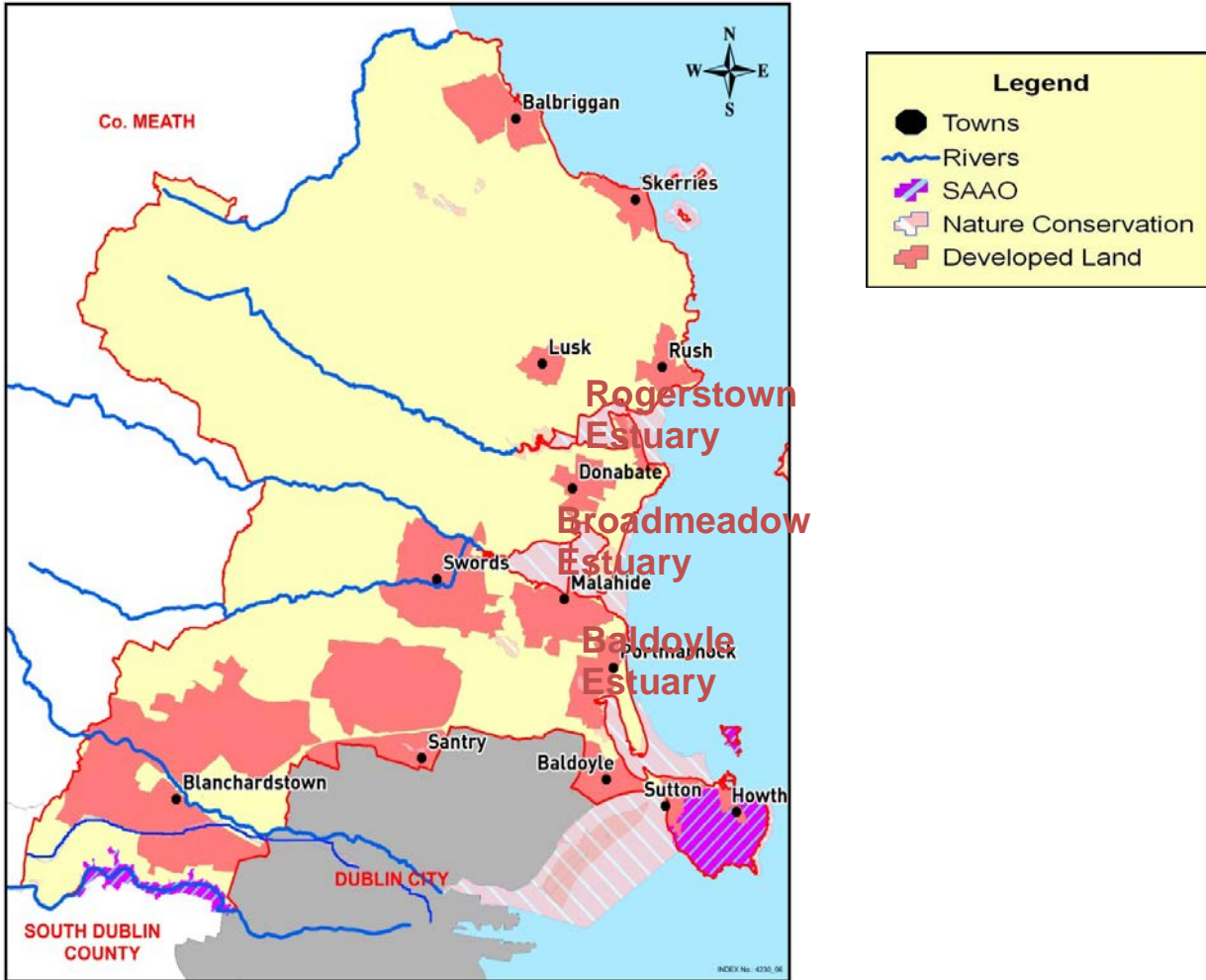
### 7.2. Greenbelt and High Amenity Areas in Fingal



### 7.3. Emerging 'Green Infrastructure'

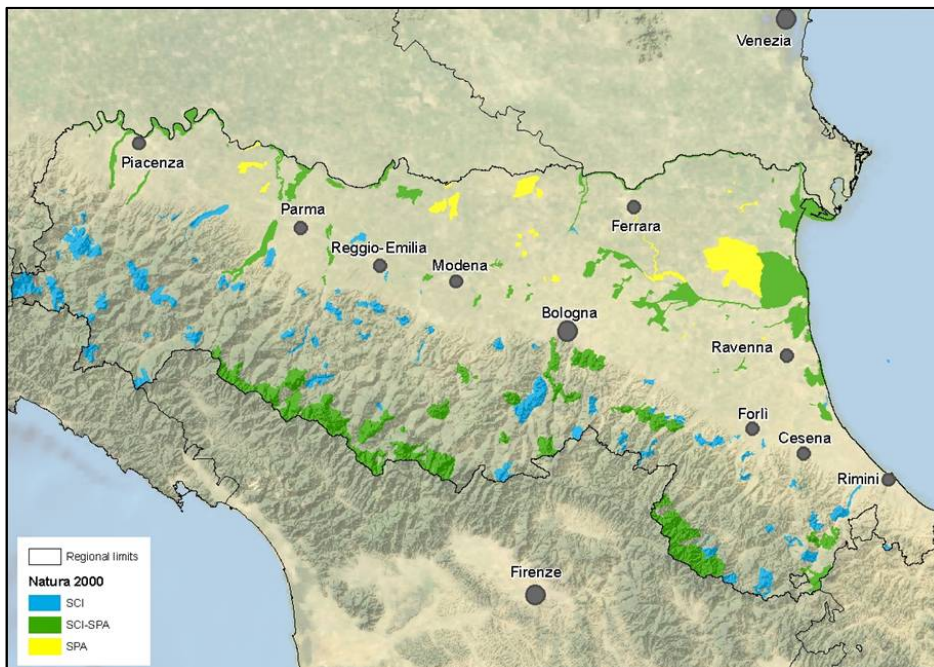


**7.4. Nature Conservation Landscape Protection and River Corridors**

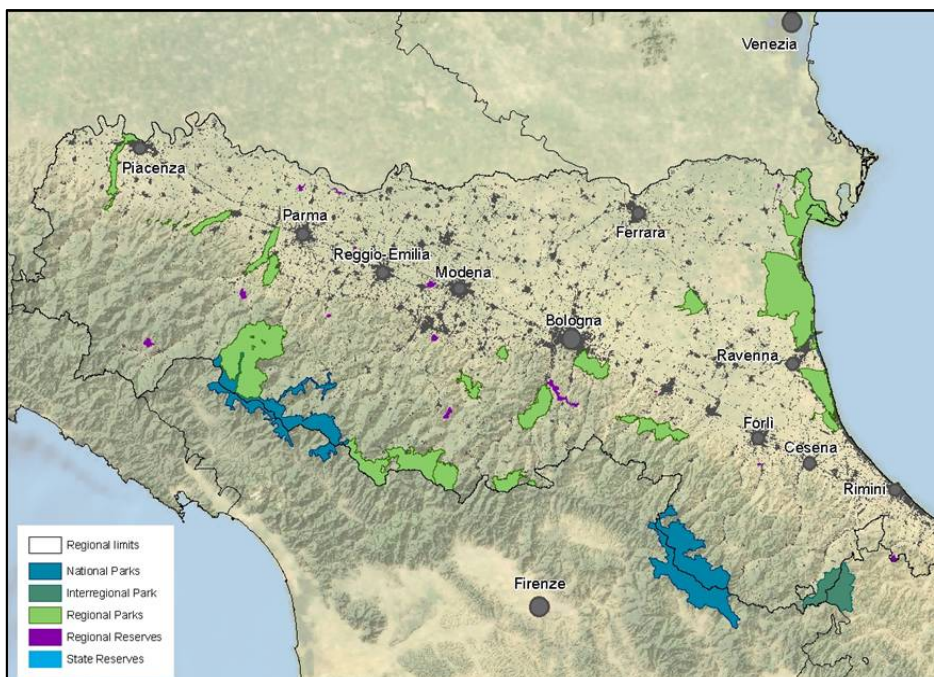


## 8. Emilia-Romagna region (IT)

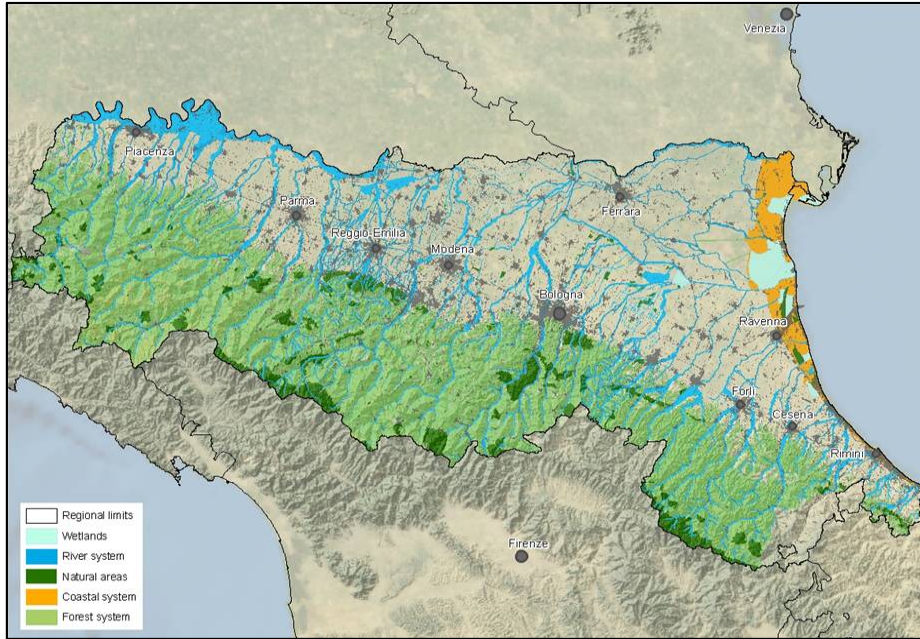
### 8.1. Natura 2000 network in Emilia-Romagna



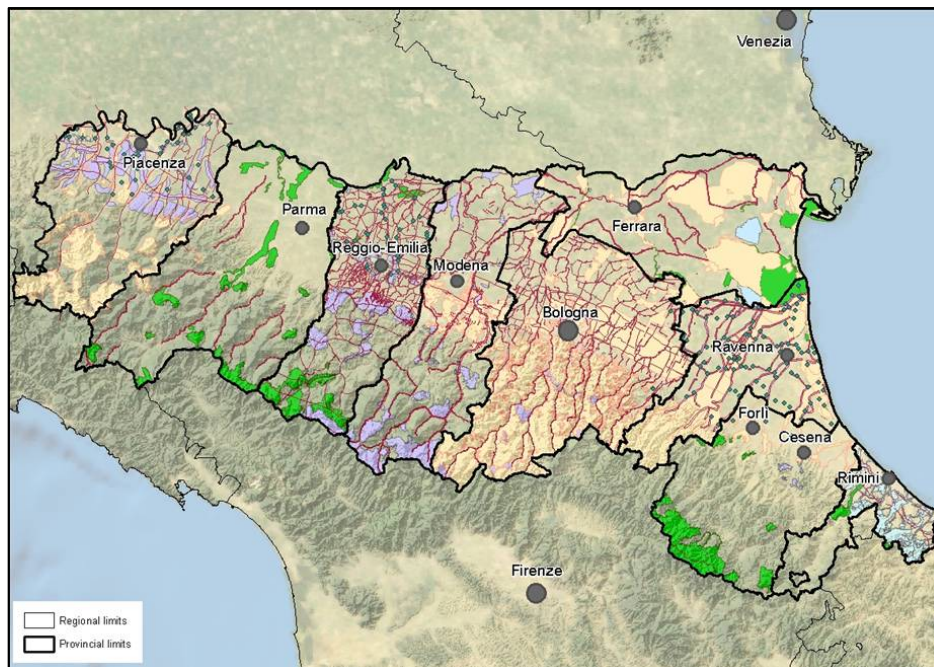
### 8.2. Network of protected areas in Emilia-Romagna



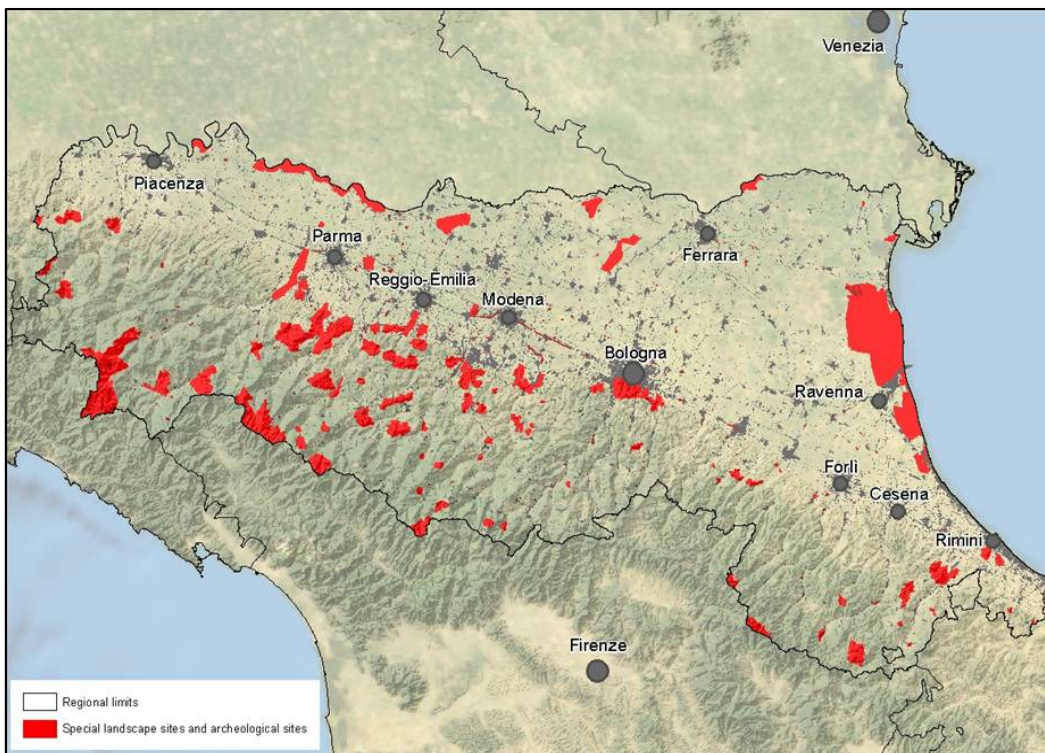
### 8.3. Landscape heritage in Emilia-Romagna



### 8.4. Locally protected areas (Provincial ecological networks) in Emilia-Romagna

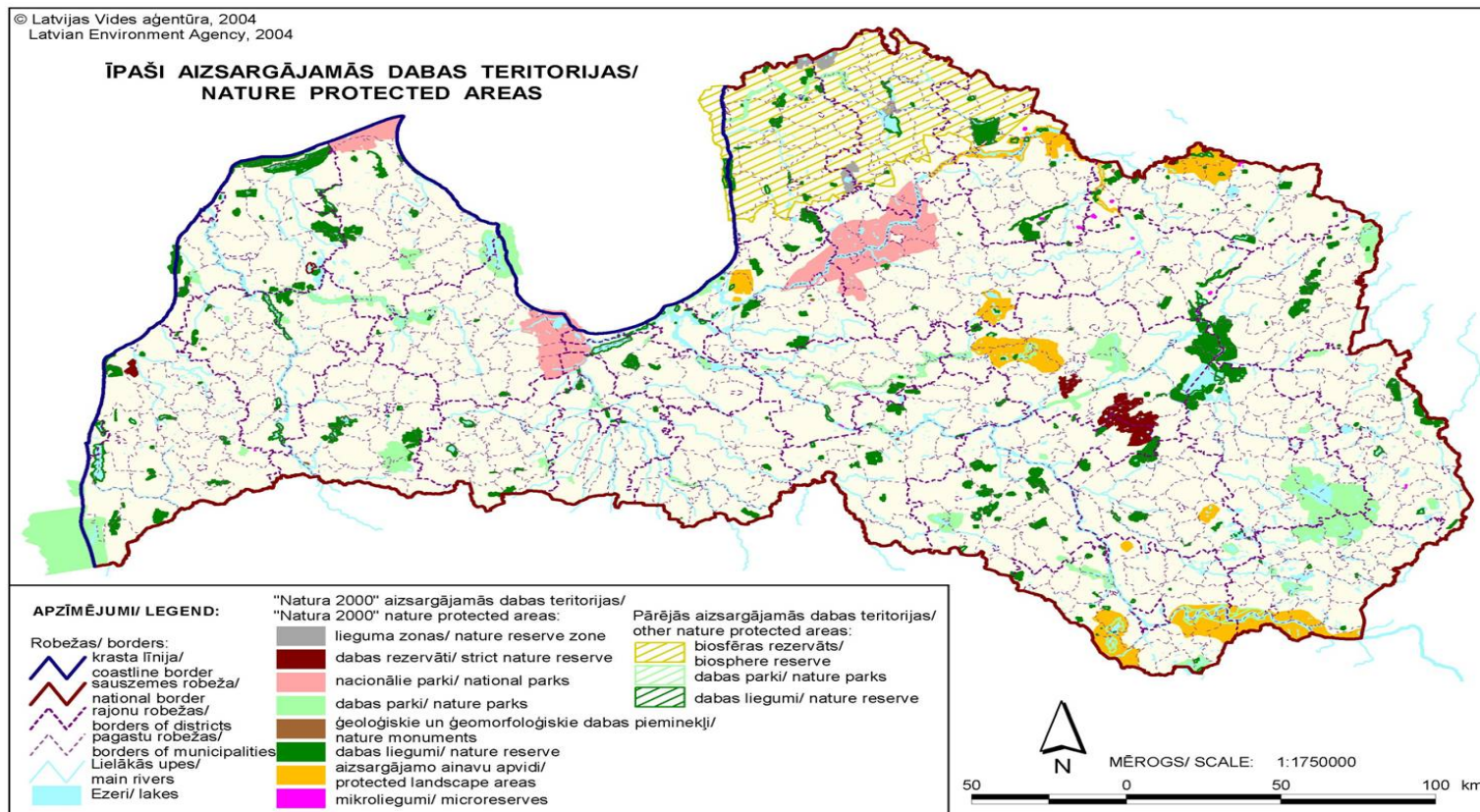


**8.5. Archeological sites and landscape heritage in Emilia-Romagna, identified by Ministerial decree**



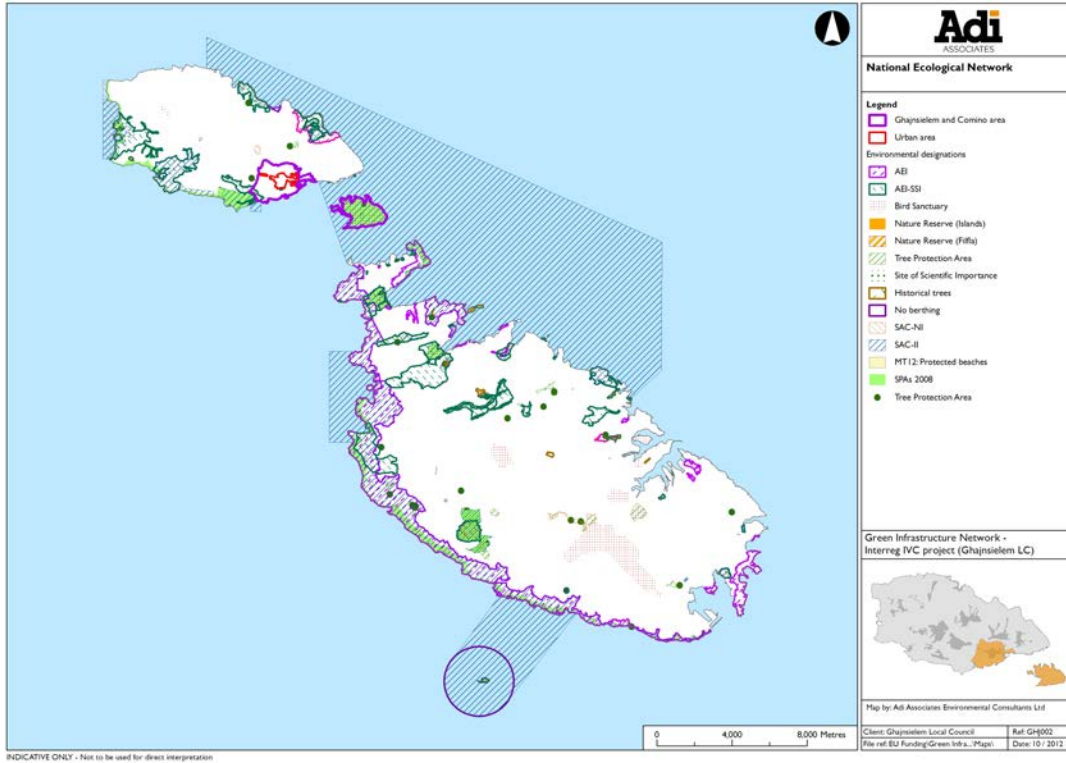
## 9. Latvia

### 9.1. Nature protected areas in Latvia (2004)

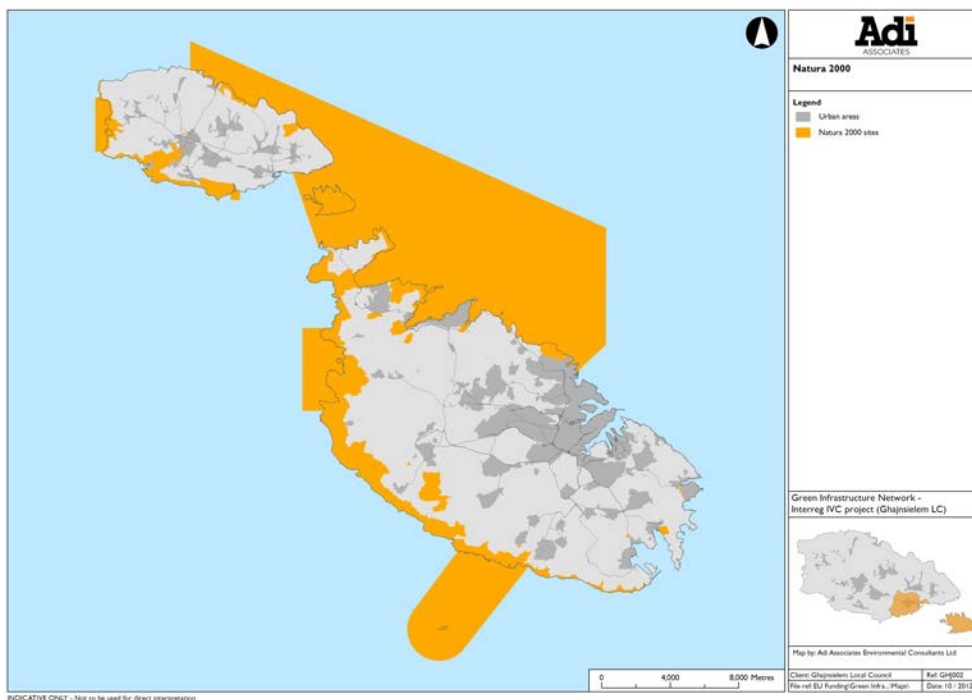


## 10. Ghajnsielem (MT)

### 10.1. National Ecological Network in Malta

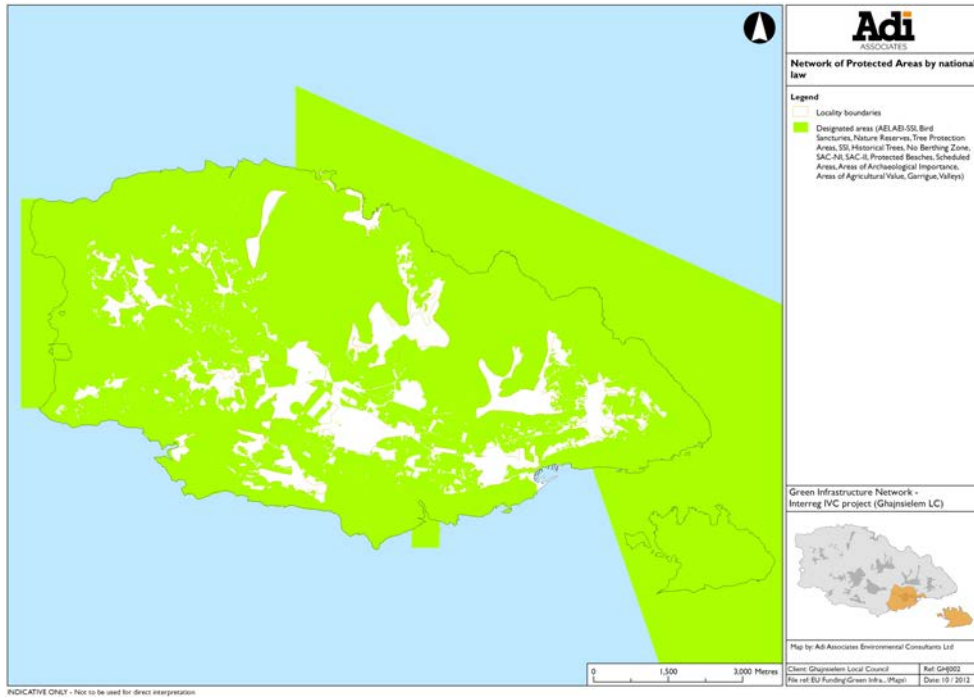


### 10.2. Natura 2000 network in Malta

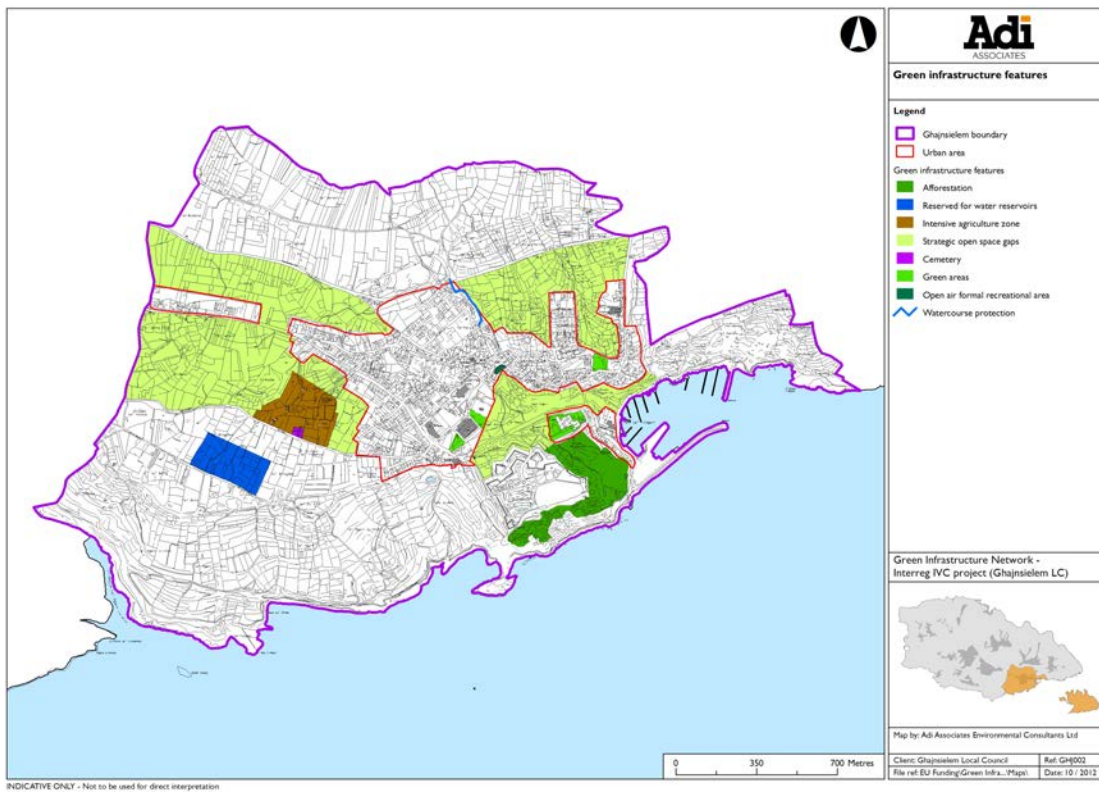




### 10.3. Network of protected areas in Malta



### 10.4. Map of locally protected areas and monuments in Ghajnsielem

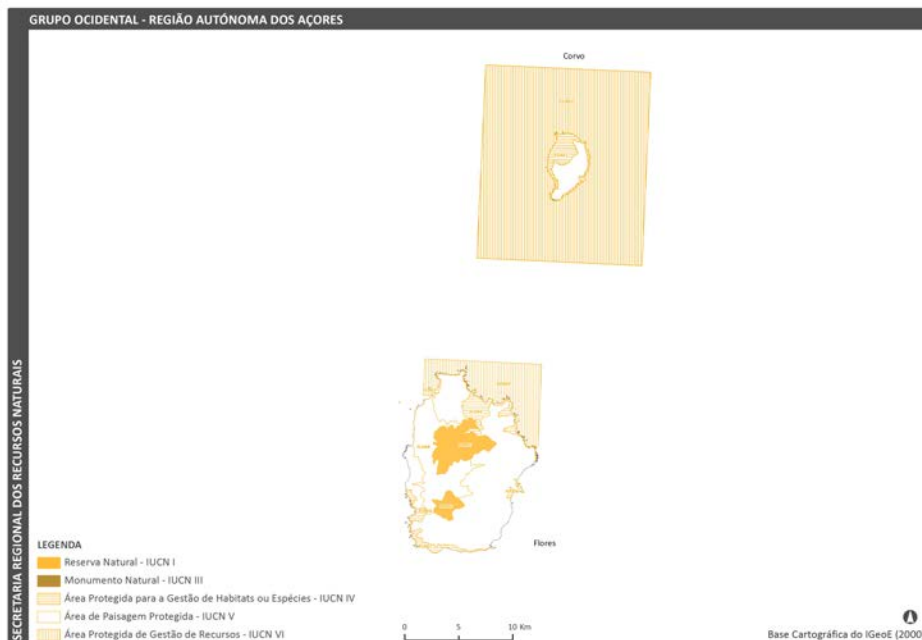


## 11. Azores Islands (PT)

**11.1. Natural reserves, natural monuments, protected areas for habitats or species management, areas of protected landscape and protected areas for the management of resources in the Central group of islands (legends in this order)**



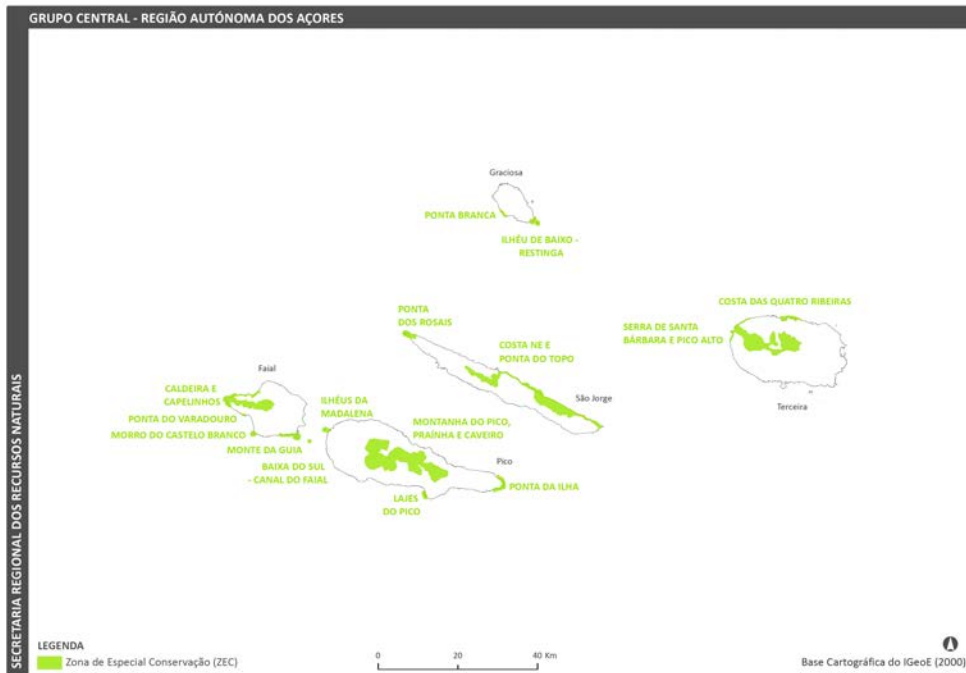
**11.2. Natural reserves, natural monuments, protected areas for habitats or species management, areas of protected landscape and protected areas for the management of resources in the Western group of islands (legends in this order)**



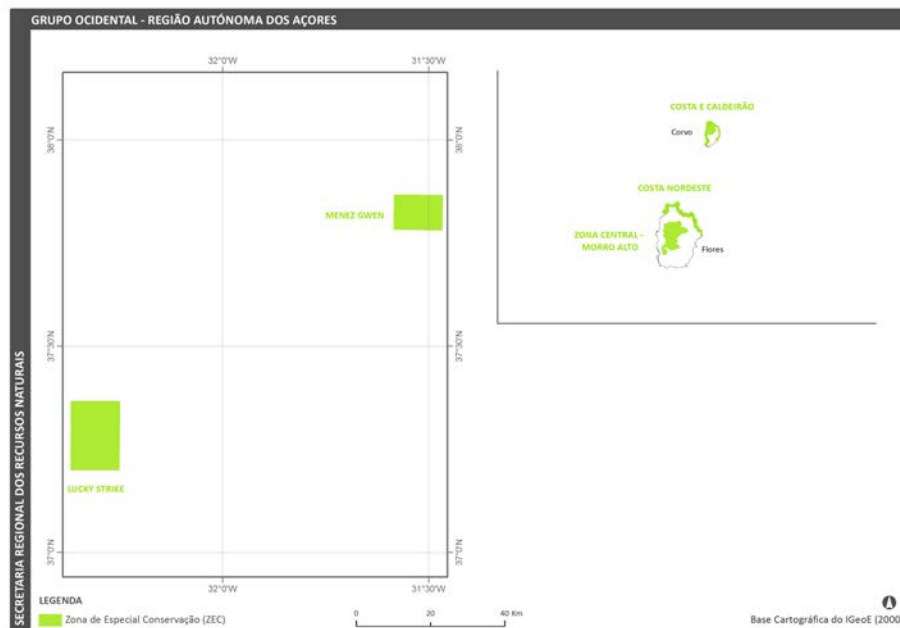
**11.3. Natural reserves, natural monuments, protected areas for habitats or species management, areas of protected landscape and protected areas for the management of resources in the Eastern group of islands (legends in this order)**



**11.4. Special Areas of Conservation (SACs) in the Central group of islands**



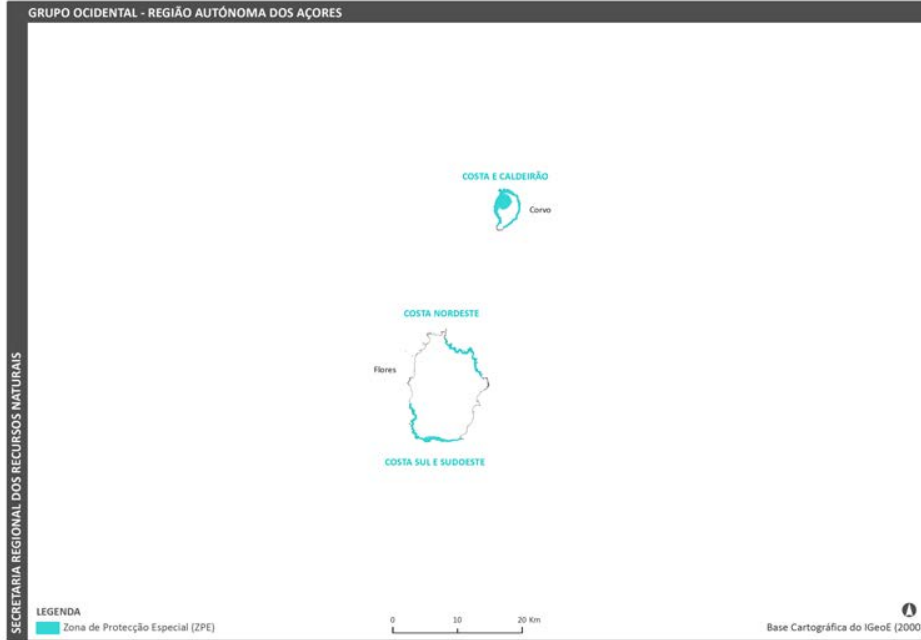
### 11.5. Special Areas of Conservation (SACs) in the Western group of islands



### 11.6. Special Areas of Conservation (SACs) in the Eastern group of islands



**11.7. Special Protection Areas (SAPs) in the Central group of islands**



**11.8. Special Protection Areas (SAPs) in the Western group of islands**



### 11.9. Special Protection Areas (SAPs) in the Eastern group of islands

